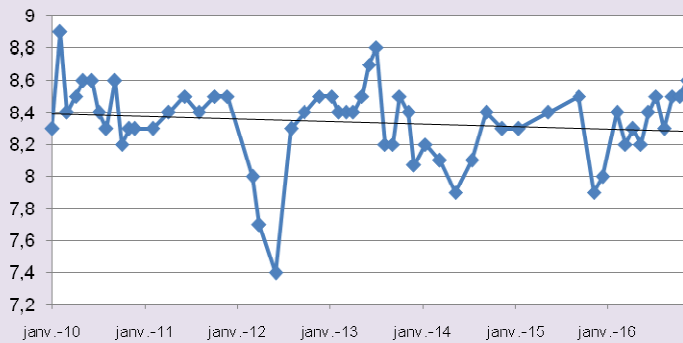


PH des cours d'eau sur les reliefs du massif du Jura. Evolutions sur les années 2010-2016.

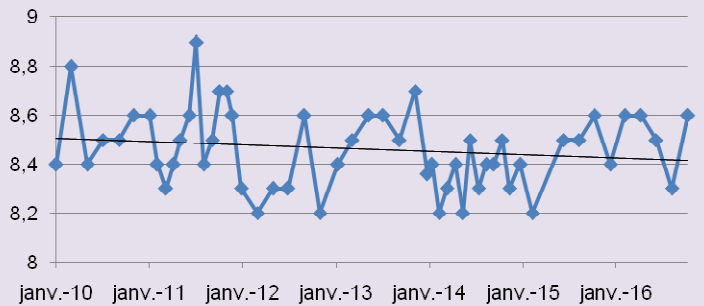
Données graphiques

Gilles Sené, professeur agrégé, DEA Ecologie végétale.

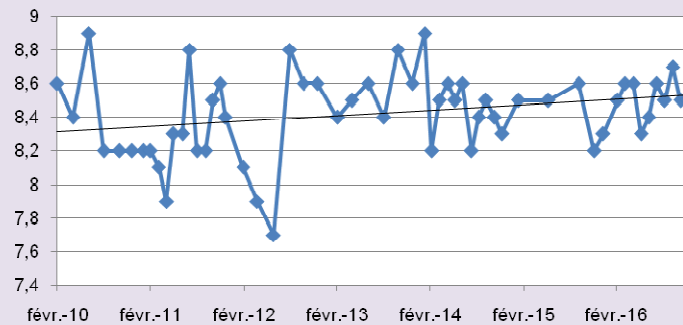
pH Doubs Mouthe-P^h Sarrageois
(années 2010-2016)



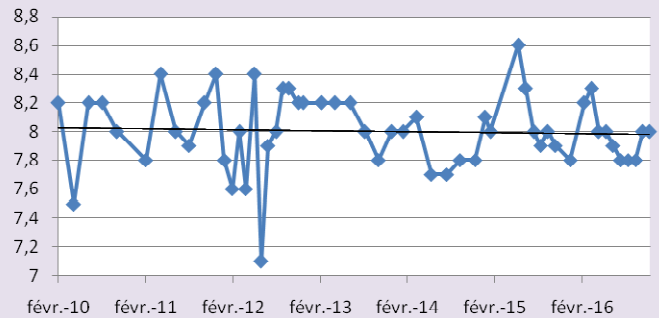
pH Doubs (Labergement)
(années 2010-2016)



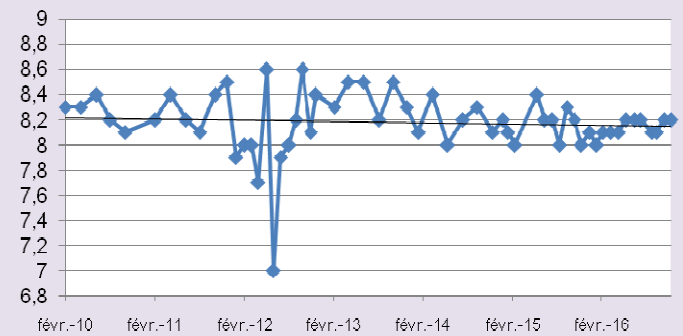
pH Doubs (Arçon)
(années 2010-2016)



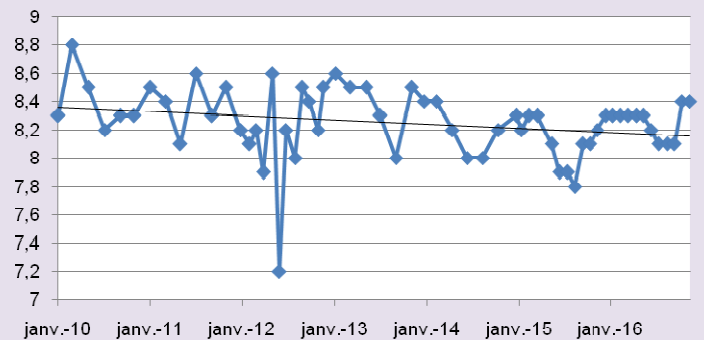
pH Doubs (Morteau)
(années 2010-2016)



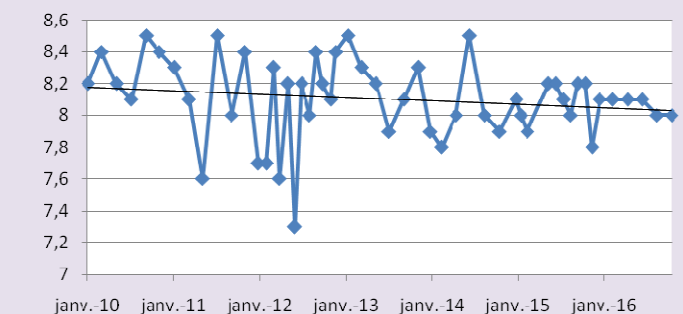
pH Doubs (Goumois)
(années 2010-2016)



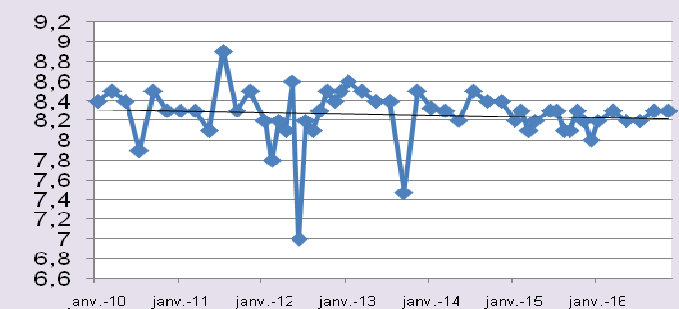
pH Doubs (Mathay)
(années 2010-2016)



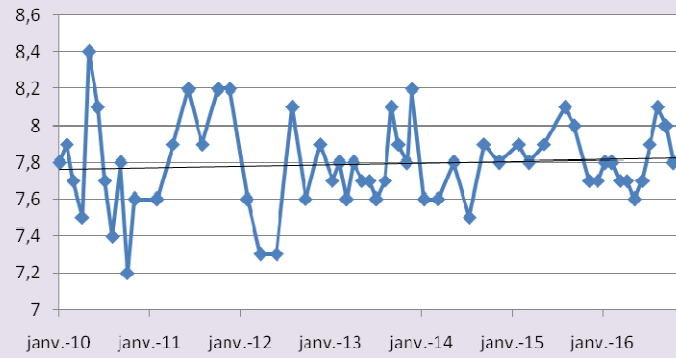
pH Dugeon (Vuillecin)
(années 2010-2016)



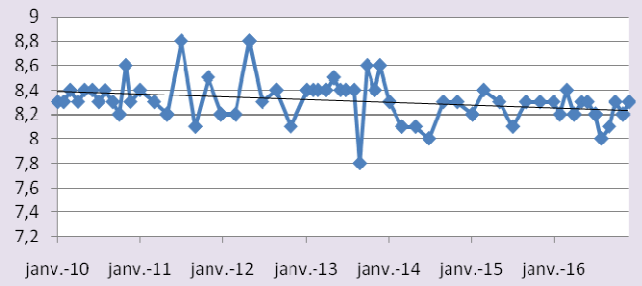
pH Dessoubre (St Hippolyte)
(années 2010-2016)



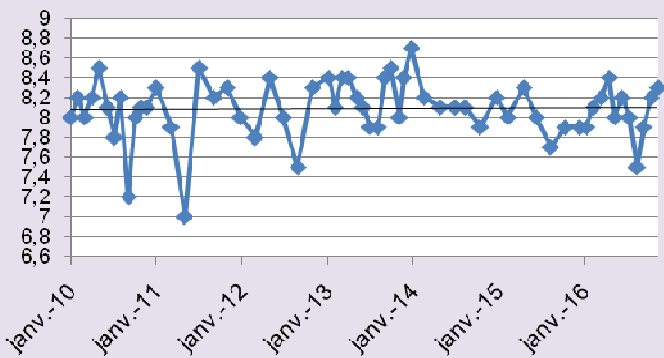
pH Loue (Mouthier H.P.)
(années 2010-2016)



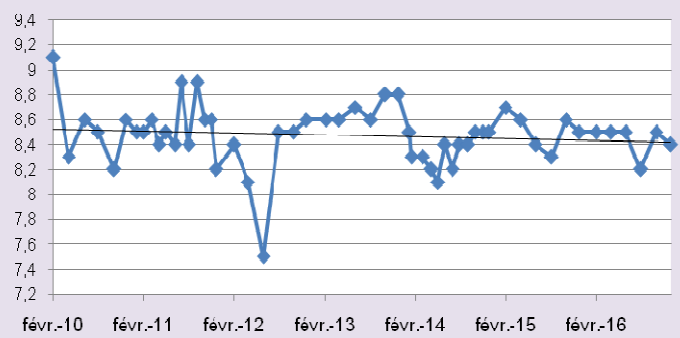
pH Loue (Chamblay)
(années 2010-2016)



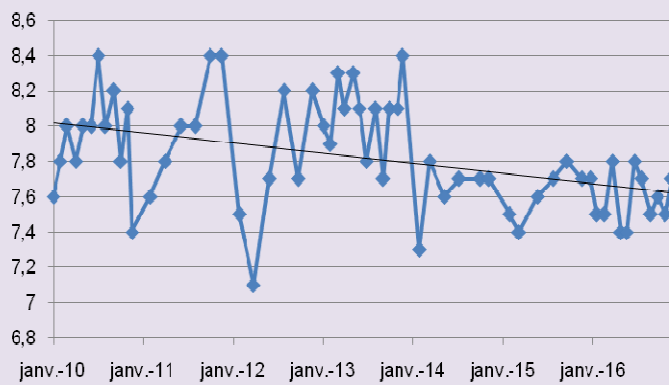
pH Cusancin (Baumes D.)
(années 2010-2016)



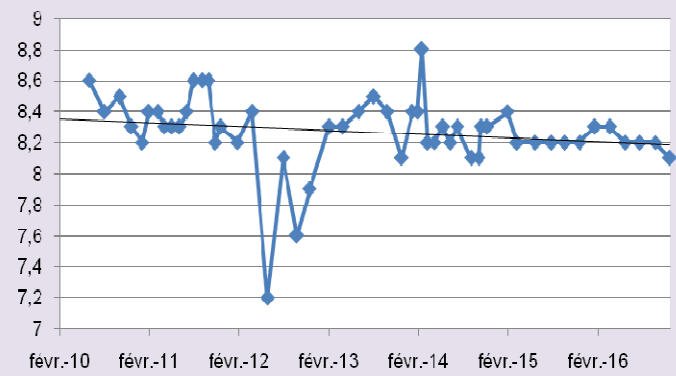
pH Furieuse (Chapelle/F.)
(années 2010-2016)



pH Ain (Pont du Navoy)
(Années 2010-2016)



pH Ain (Mesnois)
(Années 2010-2016)



pH Bienne (Jeurre)
(années 2010-2016)

